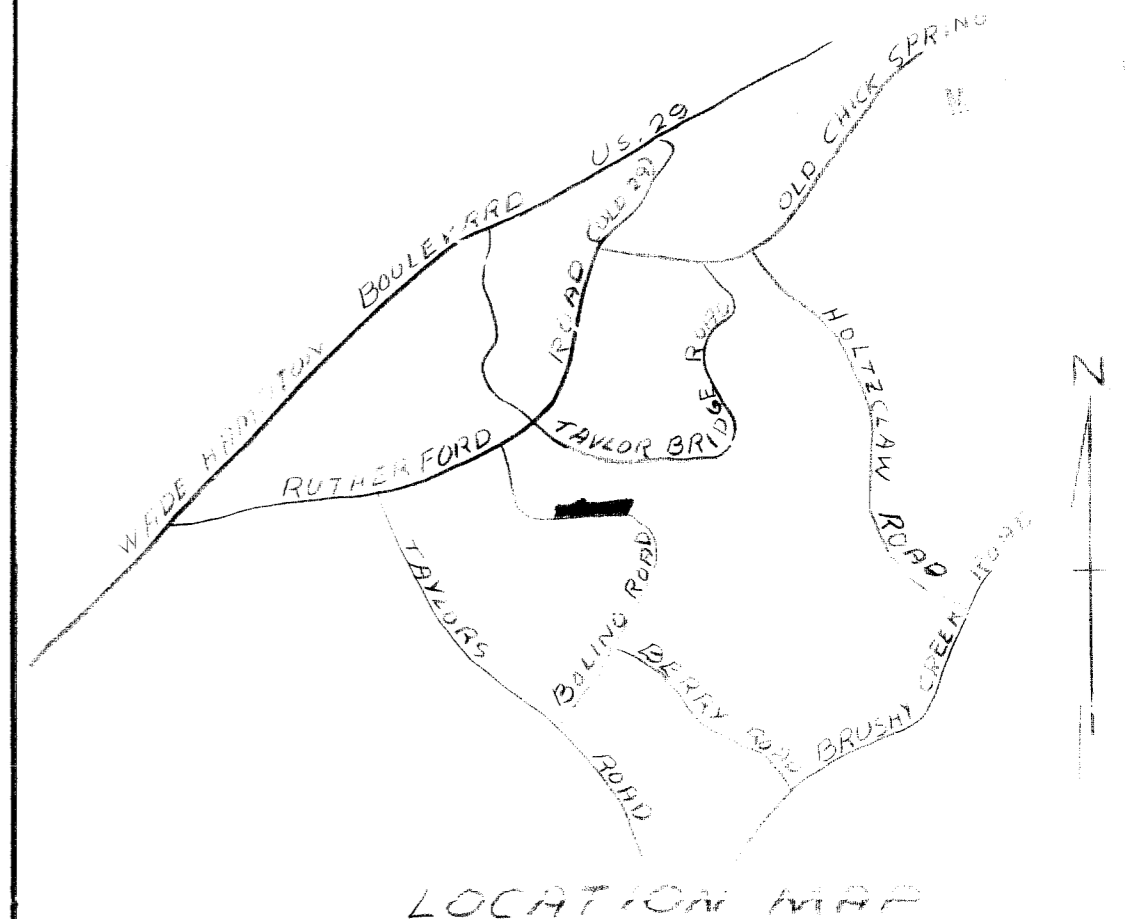
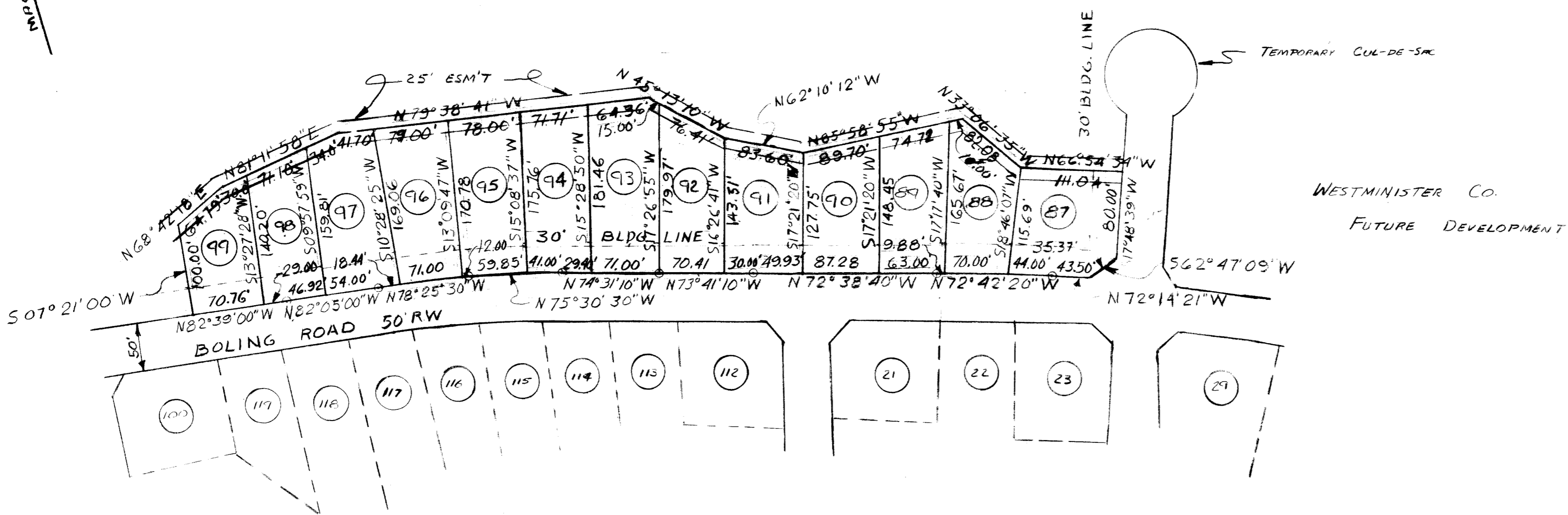


FOR DEDICATION OF ROADS SEE DEDICATION BOOK 1 PAGE 165



LOCATION MAP

WESTMINISTER CO  
FUTURE DEVELOPMENT



WESTMINISTER CO.  
FUTURE DEVELOPMENT

# FINAL PLAT

## CERTIFICATE OF OWNERSHIP AND DEDICATION

The undersigned hereby acknowledge that I am (we are) the owner(s) of the property shown and described hereon and that I (we) hereby adopt this plan of subdivision with my (our) free consent and that I (we) establish the minimum building restriction lines, and hereby dedicate to public use as roads, streets, and easements, forever, all areas so shown or indicated on said plat.

8/13/74  
 Signed: *[Signature]*  
 Signed: \_\_\_\_\_  
 Signed: \_\_\_\_\_  
 Signed: \_\_\_\_\_

## CERTIFICATE OF ACCURACY

I, RE. BLACKMORE certify that this plat was (drawn by me / drawn under my supervision) (an actual survey made under my supervision) from (an actual survey made by me / deed description recorded in Book \_\_\_\_\_ Page \_\_\_\_\_ Book \_\_\_\_\_ Page \_\_\_\_\_ etc.) (other) that the error of closure as calculated by altitudes and departures is 1:3000 that the boundaries not surveyed are shown as broken lines plotted from information found in Book \_\_\_\_\_ Page \_\_\_\_\_ that this plat was prepared in accordance with the Greenville County Subdivision Regulations as adapted.

8/13/74  
 DATE  
*R.E. Blackmore*  
 LICENSED ENGINEER OR REGISTERED SURVEYOR  
 Registration No. 5291

## CERTIFICATE OF APPROVAL FOR RECORDING

I hereby certify that the subdivision plat shown hereon has been found to comply with the Subdivision Regulations for Greenville County, with the exception of such variances as are noted in the minutes of the Greenville County Planning Commission of Greenville County, South Carolina, and that it has been approved for recording in the office of the County Register of Mense Conveyance.

SEPT. 11, 1974  
 DATE  
*J. William Stone*  
 CHIEF CLERK OF PLANNING  
 GREENVILLE COUNTY PLANNING COMMISSION

## FILE NUMBER

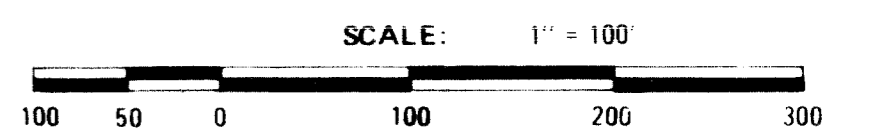
SECTION FOUR

OAKVIEW

WESTMINISTER CO. OWNER  
 HEDDER E. H. SELL SURVEYOR

NO. OF ACRES: 3.4 MILES 0.12

NO. OF LOTS: 13 DATE:



NOTE:  
 5' Utility & Drainage Easement along each side of side & Rear.  
 Lot lines in addition to easements shown on plat.

6949 Filed This 11 day of Sept 1974  
 And Recorded in Vol. 4X Page 82 of 306P  
*Annice S. Tankersley*  
 Register Mense Conveyance Greenville County, S. C.

14X-82

#6949